















## SERVICE PROVING-Existing infrastructure/Assets (WINBMS-OP-04-E)

Existing Asset Indications		Examples	Check complete? ( /x)	Indication Present (Yes/No)	Action Required? (Yes/No)
1	BYDA				
2	Previous near maps & Google maps or aerial photos.				
3	Kerb markings				
4	Houses, factories & other structures. Signs of previous structures including demolished structures.				
5	Sales Office				
6	Indicators or markers for underground assets, drainage pits and manhole covers.				
7	Damaged footpaths, driveways or depressions which may indicate the presence of a trench.				


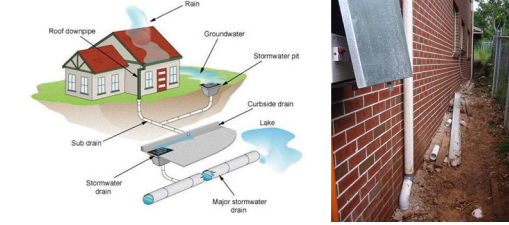





Prepared By:	Systems Administrator	Date Revised:	15/11/2019	Document No:	WINBMS-OP-04-E
Approved By:	Manager - Systems	Date Approved:	15/11/2019	Date First Issued:	01/06/2015
Document Name:	Service Proving-Site Survey Checklist			Revision No. 3	Page 1 of 6

## SERVICE PROVING-Existing infrastructure/Assets (WINBMS-OP-04-E)








8	Cables running up a pole				
9	Overhead cables near the worksite				
10	Control cabinets (e.g. traffic signals, street lighting, data stations etc.)				
11	Street lighting, traffic lighting and pedestrian crossings				
12	Overhead wires to a building or premises				
13	Aboveground connection cabinets				
14	Public facilities that may have services to them such as phones, toilets, etc.				



## SERVICE PROVING-Existing infrastructure/Assets (WINBMS-OP-04-E)




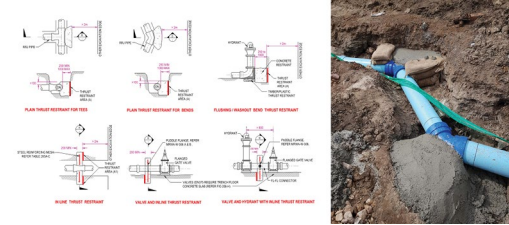



15	Service pits for gas, water, electricity, communications, sewerage and drainage				
16	Down pipes or vent poles				
17	Underground storage tank fill points and venting systems				
18	Water valves				
19	Fire hydrants and plugs				
20	Sprinkler systems				
21	Road repairs				

## SERVICE PROVING-Existing infrastructure/Assets (WINBMS-OP-04-E)

22	Trap-doors and access-covers				
23	Domestic services pits				
24	Gas or water meters				
25	Meter box – check for diagrams or plans located on meter boxes				
26	Services Marker Posts				
27	Electricity pillars and meter boxes				
28	Any other features of the surrounding area that are out of character, such as a clearing for an easement, etc.				



## SERVICE PROVING-Existing infrastructure/Assets (WINBMS-OP-04-E)

29	Signs of ground disturbances, depressions, mounded ground missing vegetation				
30	Multi message boards on major arterial roads				
31	Asset owner permits				
32	Thrust block				
33	Electrical tape				
34	Fire booster				
35	Cathodic Earth				

## **SERVICE PROVING-Existing infrastructure/Assets (WINBMS-OP-04-E)**

### **Service Proving – Site Survey Report**

Where indications of existing assets are discovered during the site survey, their number, location and any action required to confirm the existence (or not) of assets in the area is to be listed in the space provided below.

This report must be kept in the red 900 Pre-Commencement folder on site as evidence that the site was adequately surveyed prior to service proving.

Item no.	Location	Description of action required